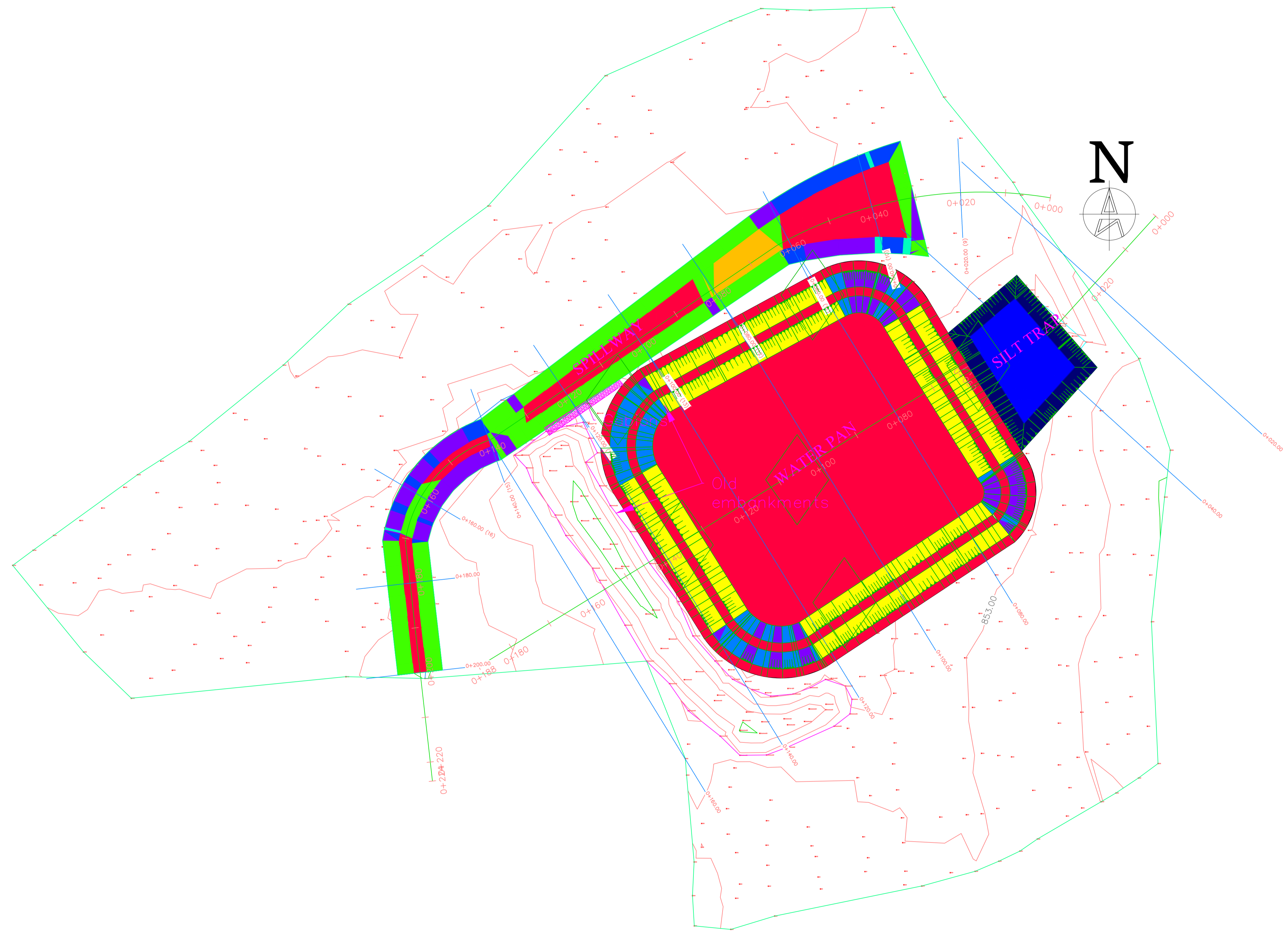



- NOTES**
1. LEVEL ARE IN METERS.
 2. SLOPES ARE AS SHOWN IN THE SECTIONS
 3. DEPTH OF FOUNDATION(S) TO BE FINALIZED AFTER GEOTECHNICAL INVESTIGATION.



| Rev | Revision | Approved | Date |
|-----|----------|----------|------|
| | | | |
| | | | |
| | | | |
| | | | |

Client: _____



CONSULTANT: _____

Project: **NDANGANI WATER PAN**

Title: **PLAN VIEW**

| | |
|-----------------------|------------------|
| Drawn: Eng. Martin | Date: 09/02/2026 |
| Designed: Eng. Martin | Date: 09/02/2026 |
| Checked: Eng. Ouma | Date: 09/02/2026 |
| Approved: _____ | Date: _____ |

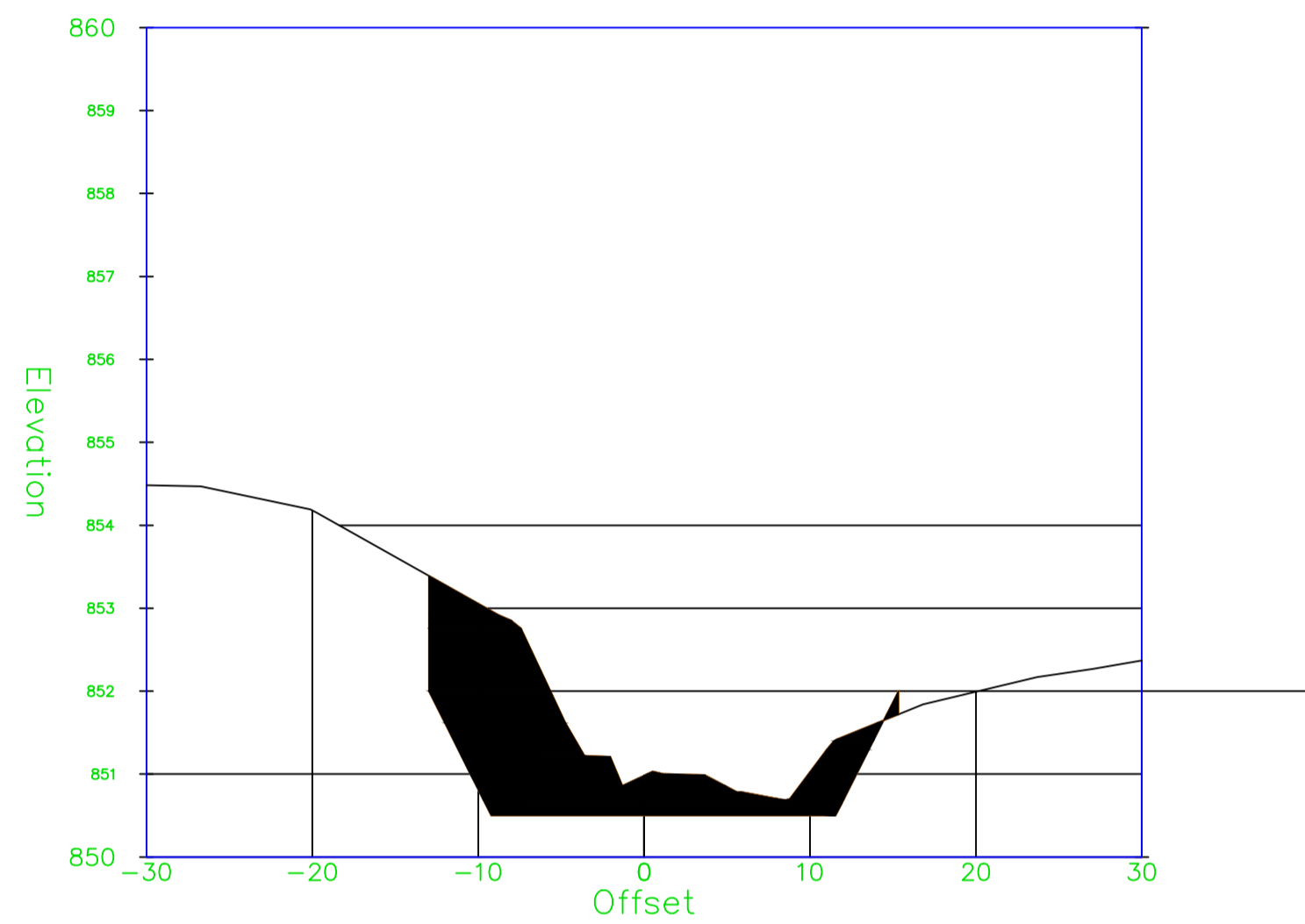
| | |
|----------------------------------|-----------------------|
| Drawing No. TAWWDA/ND/01/2026-01 | Revision. A |
| Drawing Scale: _____ | Sheet Size. A1 |
| Drawing Status: TENDER DRAWINGS | |

Cadd File No. DATANATHI WWDAT1 Projects\Wolone-Kilui South Earth dams\Ndangani earth dam\Manganji Survey\Manganji Drawing rev 1.dwg

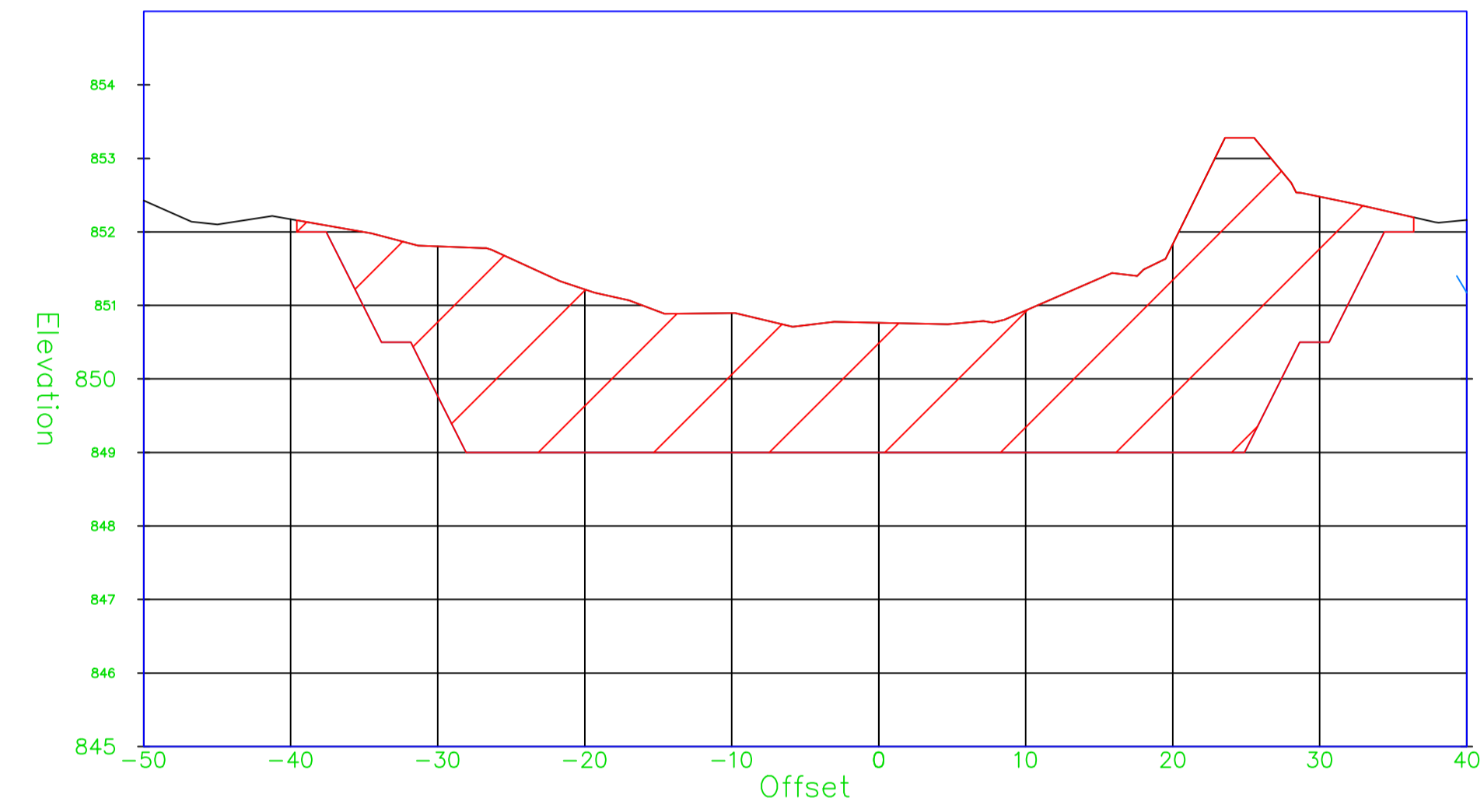
SILT TRAP & PAN SECTIONS

- NOTES:**
1. LEVEL ARE IN METERS.
 2. SLOPES ARE AS SHOWN IN THE SECTIONS
 3. DEPTH OF FOUNDATION(S) TO BE FINALIZED AFTER GEOTECHNICAL INVESTIGATION.
- NB: The sections have a vertical exaggeration of 5.

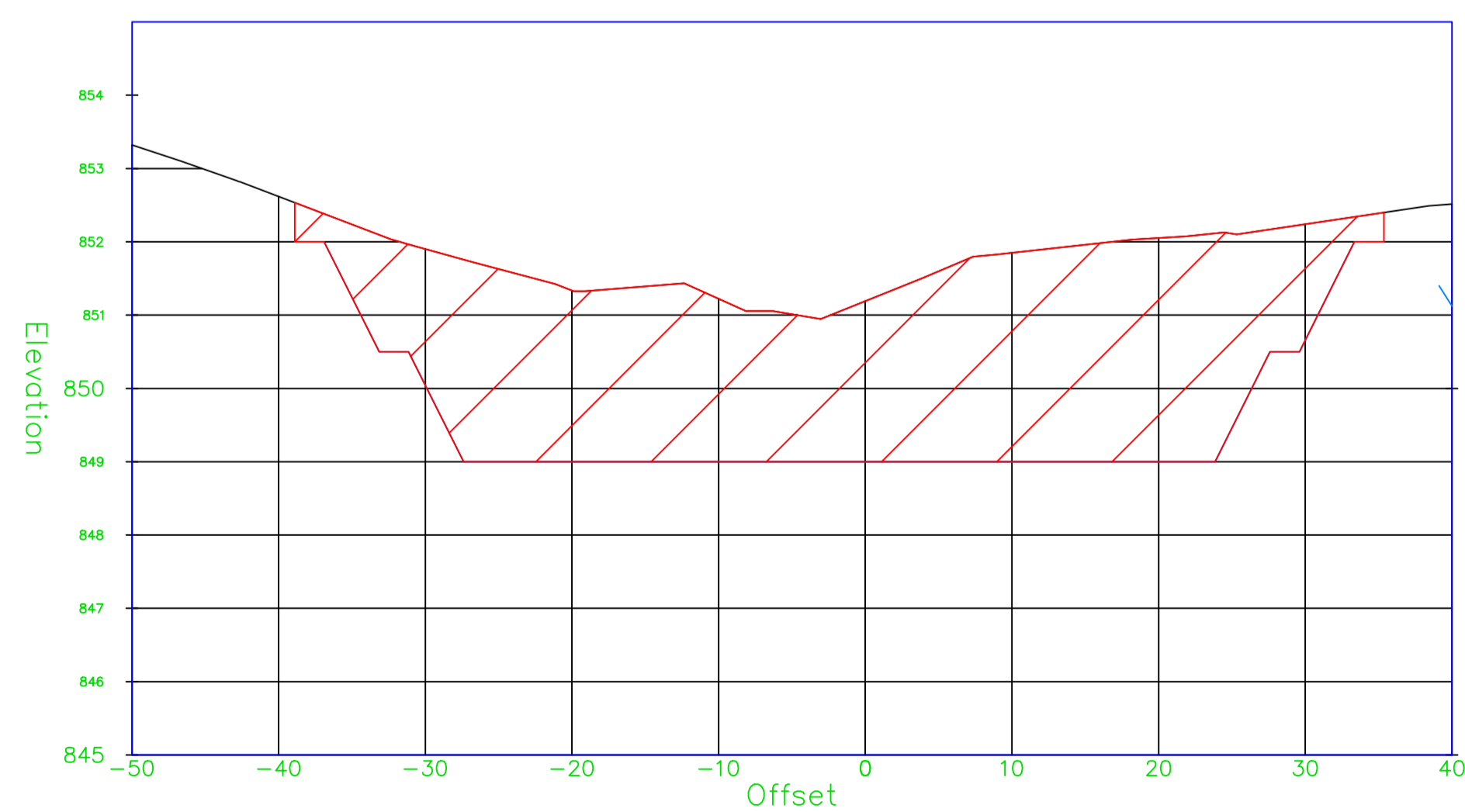
0+040.00



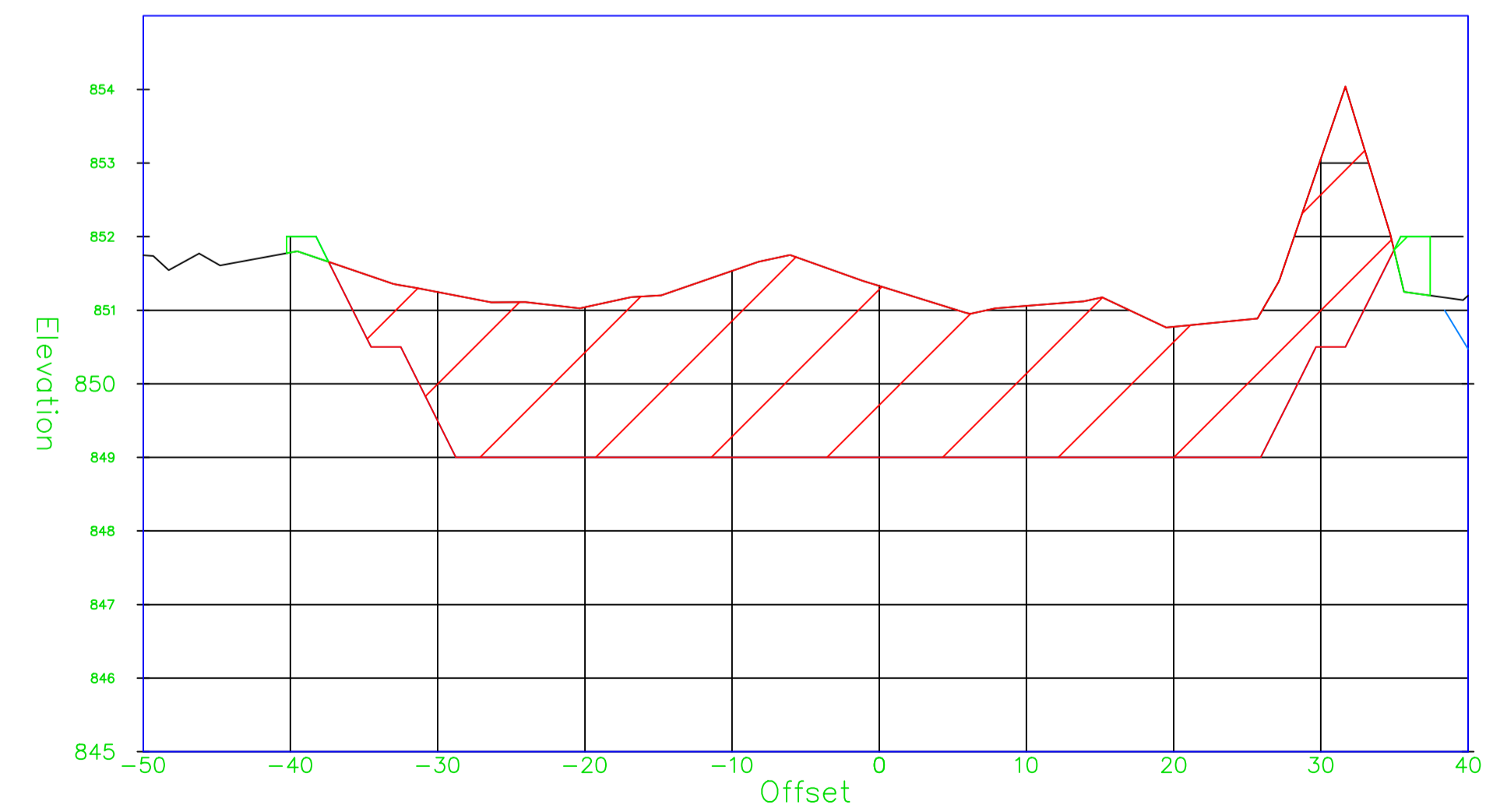
0+100.00



0+080.00




0+120.00



| Rev | Revision | Approved | Date |
|-----|----------|----------|------|
| | | | |
| | | | |
| | | | |
| | | | |

Client:



CONSULTANT:

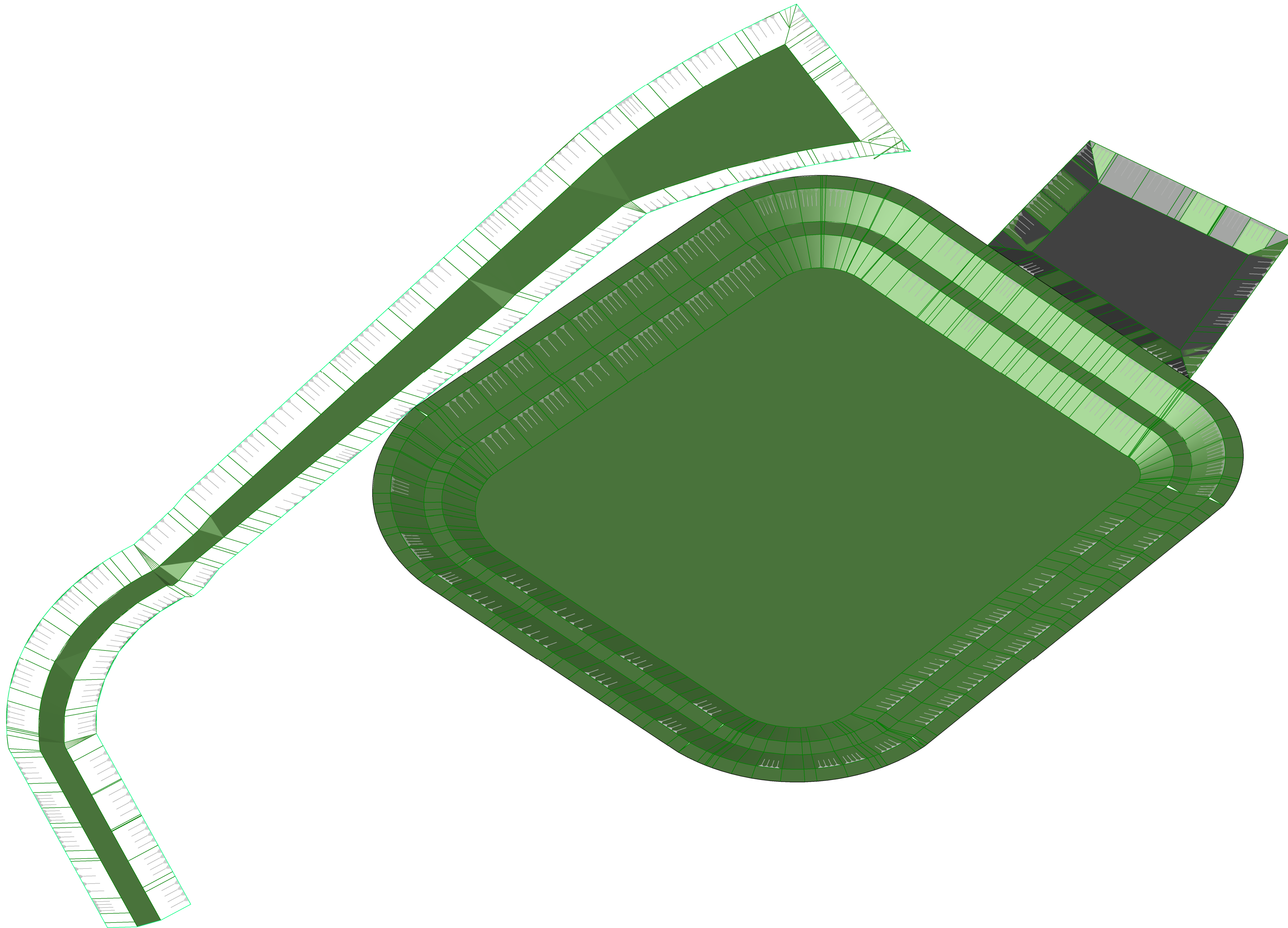
Project: NDANGANI WATER PAN

Title: SECTIONS VIEW

| | | | |
|-----------|-------------|-------|------------|
| Drawn: | Eng. Martin | Date: | 09/02/2026 |
| Designed: | Eng. Martin | Date: | 09/02/2026 |
| Checked: | Eng. Ouma | Date: | 09/02/2026 |
| Approved: | | Date: | |

| | | | |
|-----------------|----------------------|-------------|----|
| Drawing No: | TAWWDA/ND/01/2026-02 | Revision: | A |
| Drawing Scale: | | Sheet Size: | A1 |
| Drawing Status: | TENDER DRAWINGS | | |

Cell File No. D:\TANATHI\WDA\1\Projects\Mulomo-Kihl South Earth dams\Ndangani Earth dam\Ndangani Survey\Manganjangan\Ndangani Drawing.DWG



| Rev | Revision | Approved | Date |
|-----|----------|----------|------|
| | | | |
| | | | |
| | | | |
| | | | |

Client:



CONSULTANT:

Project: NDANGANI WATER PAN

Title: ISOMETRIC VIEW

Drawn: Eng. Martin Date: 09/02/2026
 Designed: Eng. Martin Date: 09/02/2026
 Checked: Eng. Ouma Date: 09/02/2026
 Approved: Date:

Drawing No: TAWWDA/ND/01/2026-04 Revision: A
 Drawing Scale: Sheet Size: A1
 Drawing Status: TENDER DRAWINGS